



Driving-Center

Traffic signs overview

Handig



offered by driving-center.nl






Speed



A1
Maximum speed



A2
End of maximum speed



A3
Maximum speed on an electronic signaling board



A4
Recommended speed



A5
End of recommended speed



Priority



B1
Priority road



B2
End of priority road



B3
Priority intersection



B4
Priority intersection
Side road left




B5
Priority intersection
Side road right




B6
Give priority to
drivers on the
crossing road



B7
Stop: Give priority to
drivers on the crossing
road



Closed declaration



C1
Closed in both directions to vehicles, riders, and handlers of riding or draft animals or livestock



C2
One-way street, closed in this direction to vehicles, riders, and drivers of riding or draft animals or livestock



C3
One-way street



C4
One-way street



C5
Entry allowed



C6
Closed to motor-vehicles with more than two wheels



C7
Closed to trucks



C7a
Closed to buses



C7b
Closed to buses and trucks



C8
Closed to agricultural and forestry tractors, motor vehicles with limited speed and mobile machines



C9
Closed to riders, livestock, carts, agricultural and forestry tractors, motor vehicles with limited speed, mobile machines, mopeds, bicycles, mopeds, motorbikes, and handicapped vehicles



C10
Closed to motor vehicles with trailers



C11
Closed to motorcycles



C12
Closed to all motor vehicles



C13
Closed to mopeds, light mopeds, and disabled vehicles with an operating engine



C14
Closed to bicycles
and to non-motorized
vehicles for the
disabled



C15
Closed to
bicycles, mopeds,
and disabled
vehicles



C16
Closed to
pedestrians



C17
Closed to vehicles
Vehicles and
combinations of vehicles
that, including cargo,
are longer than
indicated on the sign



C18
Closed to vehicles
that, including the load,
are wider than
indicated on the sign



C19
Closed to vehicles
that, including the load,
are higher than
indicated on the sign



C20
Closed to ve-
hicles with an
axle load higher than on
the sign is indicated




C21
Closed to vehicles
Vehicles and combinations
of vehicles with a total
weight exceeding the value
indicated on the sign



C22
Closed to vehicles
carrying certain
hazardous substances



C22a
Closed to perso-
passenger and commercial vehicles,
trucks or buses
with a diesel engine
due to environmental zone



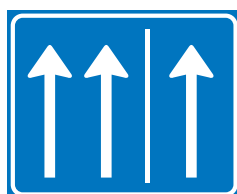
C22b
End of closed
environmental zone declaration



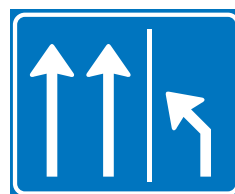
C22c
Closed to commercial
and freight vehicles due to
zero-emission zone




C22d
End of closed declaration
zero-emission zone



C23-01
Peak lane open



C23-02
Clear the rush
hour lane



C23-03
End of peak lane



Direction of travel



D1
Roundabout: mandatory
driving direction



D2
Mandatory for
all drivers to pass the
sign on the side
indicated by the
arrow



D3
The sign may be
passed on both sides



D4
Obligation to follow
the driving direction
indicated on the sign



D5
Obligation to
follow the
driving direction
indicated on the sign



D6
Obligation to follow
one of the driving
directions indicated
on the sign



D7
Obligation to follow
one of the
directions indicated on
the sign



Parking
and standing still



E1
No Parking



E2
No stopping



E3
Prohibition of cycling and
placing mopeds



E4
Parking facility



E5
Taxi stand



E6
Handicapped
parking space



E7
Opportunity for
immediate loading and
unloading of goods



E8
 Parking space only intended for the vehicle category or group of vehicles indicated on the sign



E8a
 Parking facility exclusively designated for camper vans



E8b
 Parking facility for parking with two wheels on the sidewalk



E8c
 Parking facility exclusively designated for charging electric vehicles



E9
 Parking space only intended for permit holders



E10
 Parking disc zone with mandatory use of a parking disc, also parking prohibited if parked longer than the duration indicated on the sign



E11
 End of parking disc zone with mandatory use of parking disc



E12
 Parking facility for the benefit of transfer passengers on public transport



E13
 Parking facility for the benefit of carpoolers



Other orders and prohibitions



F1
 Prohibition for motor-vehicles to overtake each other




F2
 End of prohibition for motor vehicles to overtake each other



F3
 Prohibition for trucks to overtake motor vehicles



F4
End of prohibition for trucks to overtake motor vehicles




F5
Prohibition for drivers- Proceed with caution when approaching traffic from the opposite direction



F6
Drivers from the opposite direction must give way to traffic approaching from this direction



F7
No U-turn



F8
End of all prohibitions indicated by traffic signs



D9
End of all prohibitions indicated on an electronic signaling board



F10
Stop. The sign may indicate by whom or why the sign is applied



F11
Mandatory use of passing lane or passing strip (lane or strip to allow overtaking), now exclusively intended for agricultural and forestry tractors, speed-limited motor vehicles and mobile machines



F12
End of mandatory use of passing-lane or passing strip (lane or strip to allow overtaking), exclusively intended for agricultural and forestry tractors, motor vehicles with limited speed, and mobile machines



F13
Carriageway or lane exclusively for the use of line buses



F14
End of bus lane or strip



F15
Carriageway or lane exclusively for trams



F16
End of tram track or lane



F17
Carriageway or lane exclusively for the use of line buses and trams



F18
End of bus and tram lane or track



F19
Carriageway or lane Exclusively for trucks and scheduled buses



F20
End of
carriageway or lane
for trucks and buses



F21
Carriageway or
lane exclusively for
trucks



F22
End of carriageway or lane
for trucks



Traffic rules



G1
Motorway



G2
End of motorway



G3
Motorway



G4
End of expressway



G5
Residential area



G6
End of residential area



G7
Footpath



G8
End of footpath



G9
Bridle path



G10
End of bridle path



G11
Mandatory cycle path



G12
End of mandatory bicycle path



G12A
Bicycle/moped path



G12B
End
Bicycle/moped path



G13
Non-mandatory bicycle path



G14
End
Non-mandatory bicycle path



Built-up area



H1
Built-up area



H2
End of built-up area



Warning



J1
Poor road surface



J2
Right turn



J3
Left turn



J4
Curve(s), first to the right



J5
S-curve(s), first to the left



J6
Steep slope




J7
Dangerous descent



J8
Dangerous intersection



J9
Roundabout



J10
Level crossing with barriers



J11
Level crossing without barriers



J12
Level crossing with single track



J13
Level crossing with two or more tracks



J14
Tram (crossing)



J15
Movable bridge



J16
Work in progress



J17
Lane narrowing



J18
Road narrowing right



J19
Road narrowing left



J20
Slippery road



J21
Children



J22
Pedestrian
crossing



J23
Pedestrians



J24
Cyclists and mopeds



J25
Loose Stones



J26
Quay or riverbank



J27
Large game



J28
Livestock



J29
Oncoming Traffic



J30
Low-flying
aircraft



J31
Crosswind



J32
Traffic Lights



J33
Traffic Jam



J34
Accident



J35
Poor visibility due to
snow, rain, or fog



J36
Black ice or snow




J37
Danger (the nature of the danger is indicated on the supplementary sign)



J38
Speed bump



J39
Warning for electric retractable bollard in the roadway (poller) that can affect access to streets and areas are regulated.



Signage



K1
Low decision directional sign along motorway for through direction, with interlocal destinations and route number
motorway



K2
Advance sign along the motorway for the exit direction, with distance indication, exit number, interlocal destinations, reference to airport/airfield, and non-motorway route number



K3
Decision sign along a motorway for the exit direction, to a rest area, with the name of the parking lot and symbols indicating the type of facilities



K4
High decision sign along the motorway with a lane panel for the through direction and an exit panel for the exit direction, showing interlocal destinations, motorway route numbers, and European main routes



K5

Advance sign along non-motorway, with interlocal destinations, route numbers, viaduct symbol, and industrial area indication



K6

Decision sign along non-motorway with interlocal destinations and non-motorway route number



K7

Signpost for cyclists and moped riders (hand sign), with local destination, interlocal destination, urban bicycle route number (above), and with interlocal destinations and interlocal bicycle route number (below)



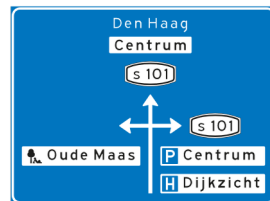
K8

Signpost for cyclists and mopeds (stacked sign), with interlocal destinations and a destination reachable via an alternative route



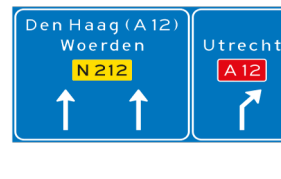
K9

Detour. Measure on advance sign along non-motorway



K10

Advance sign within the built-up area with interlocal destination, local destination, a day recreation area, objects, and city route numbers



K11

Lane selection on non-motorway. Sign with interlocal destinations, route numbers, and reference to motorway



K12

District signpost within the built-up area, with district names (in traffic zones)



K13

District sign within the built-up area, with district numbers (in traffic zones)



K14

Route for the transport of certain hazardous substances



Information



L1
Clearance height




L2
Pedestrian crossing



L3A
Tram stop/bus stop



L3B
Bus stop



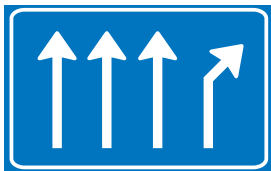
L3C
Tram stop



L4
Lane selection



L5
End of lane



L6
Junction



L7
Number of through lanes



L8
Dead end



L9
Advance indication of dead-end road



L10
Advance indication of traffic measure for the indicated direction




L11
Traffic sign applies only to the indicated lane(s)



L12
Traffic sign applies only to the indicated lane



L13
Traffic tunnel model sign



L14
Emergency escape area



L15
Refuge area equipped
with an emergency phone
and fire extinguisher



L16
Emergency telephone



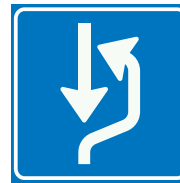
L17
Fire extinguisher



L18
Emergency phone and
fire extinguisher



L19
Nearest exit
or two nearest
exits in the direction
and distance indicated
on the sign



L20
Pull-off area on the right
side of the road



L21
Pull-off area on the left
side of the road

**Learn and pass your CBR
theory exam with Driving-Center**

